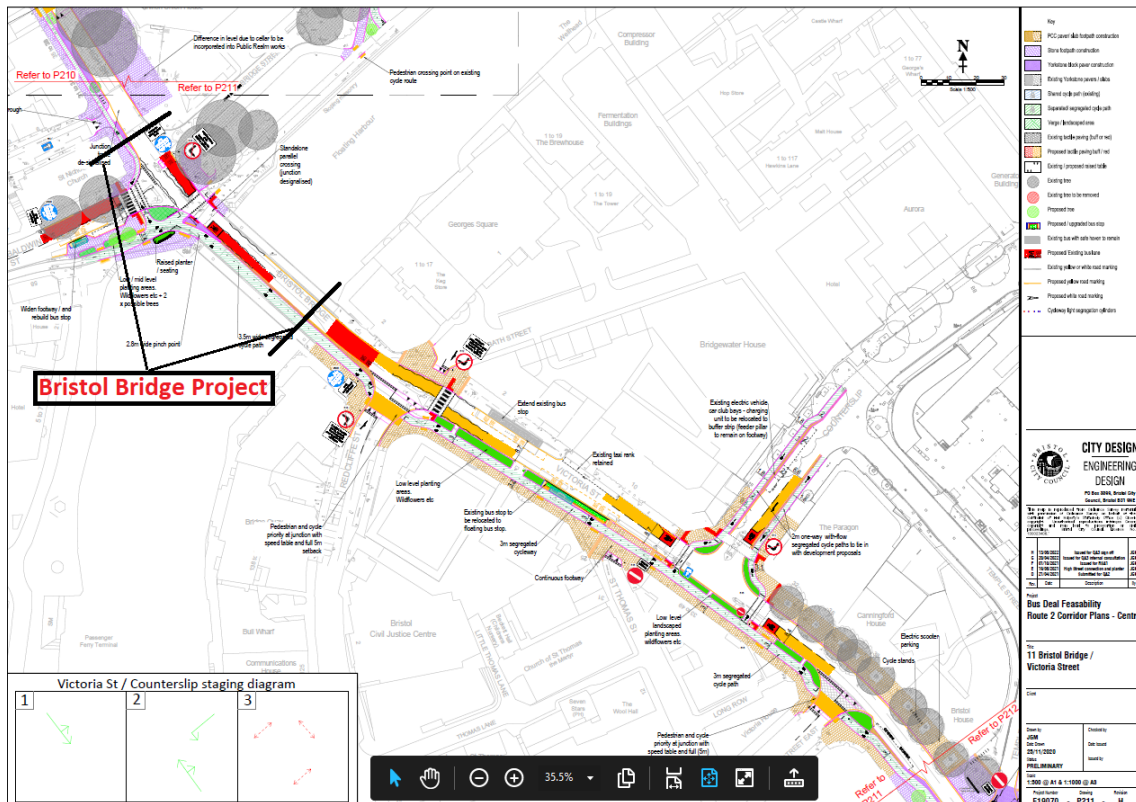
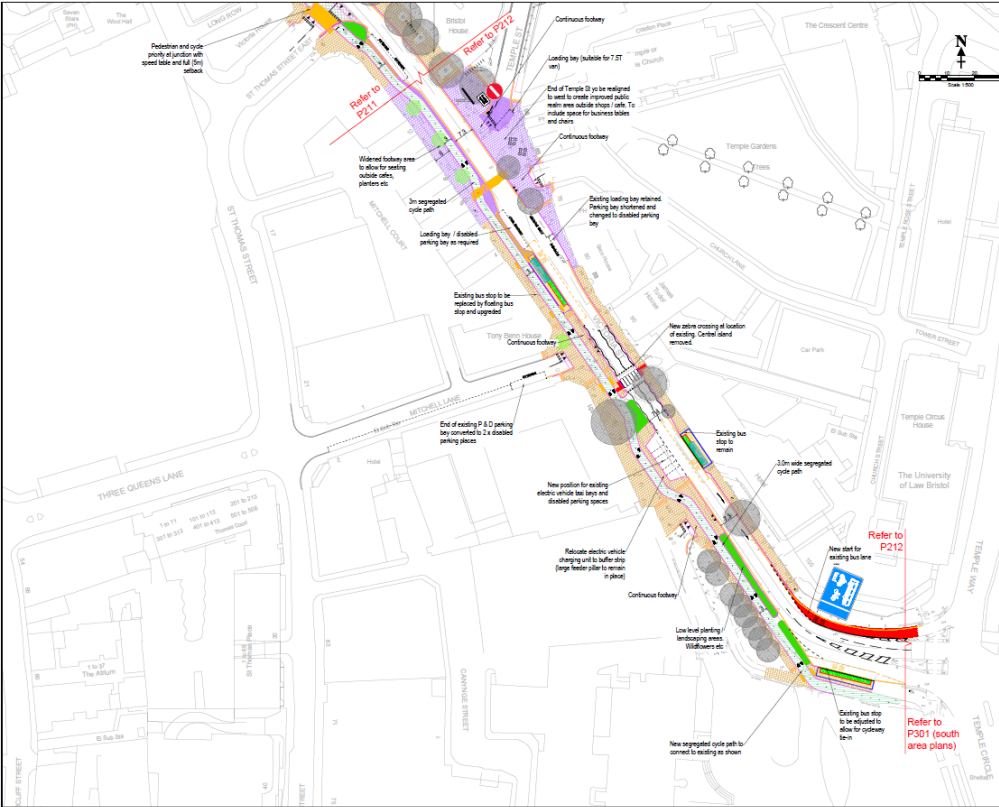


Appendix A2: A37/A4018 Strategic Corridor - Victoria St (& Colston Avenue)

- **Victoria Street** (from Bristol Bridge to Temple Way/Gate)
 - Segregated cycleway
 - Junction improvements
 - Bus Stop upgrades
 - Public Realm improvements
 - Reduction of on-street parking

Victoria Street 3 design





Key

- P21 over-laid bus lane construction
- Green buspath construction
- Proposed bus lane construction
- Existing pedestrian paving fabric
- Existing cycle path (existing)
- Proposed segregated cycle path
- Existing bus lane
- Existing bus lane to be removed
- Existing bus lane
- Proposed bus stop
- Existing bus with seats to be removed
- Proposed existing bus stop
- Existing public or white road marking
- Proposed public road marking
- Proposed white road marking
- Existing sign segregation (see also)

CITY DESIGN ENGINEERING DESIGN

P21 Bus 2016, Bristol City Council, Bristol 021 246 1841

1	2	3	4
1	2	3	4
1	2	3	4
1	2	3	4

Bus Deal Feasibility Route 2 Corridor Plans - Central

T2 Victoria Street

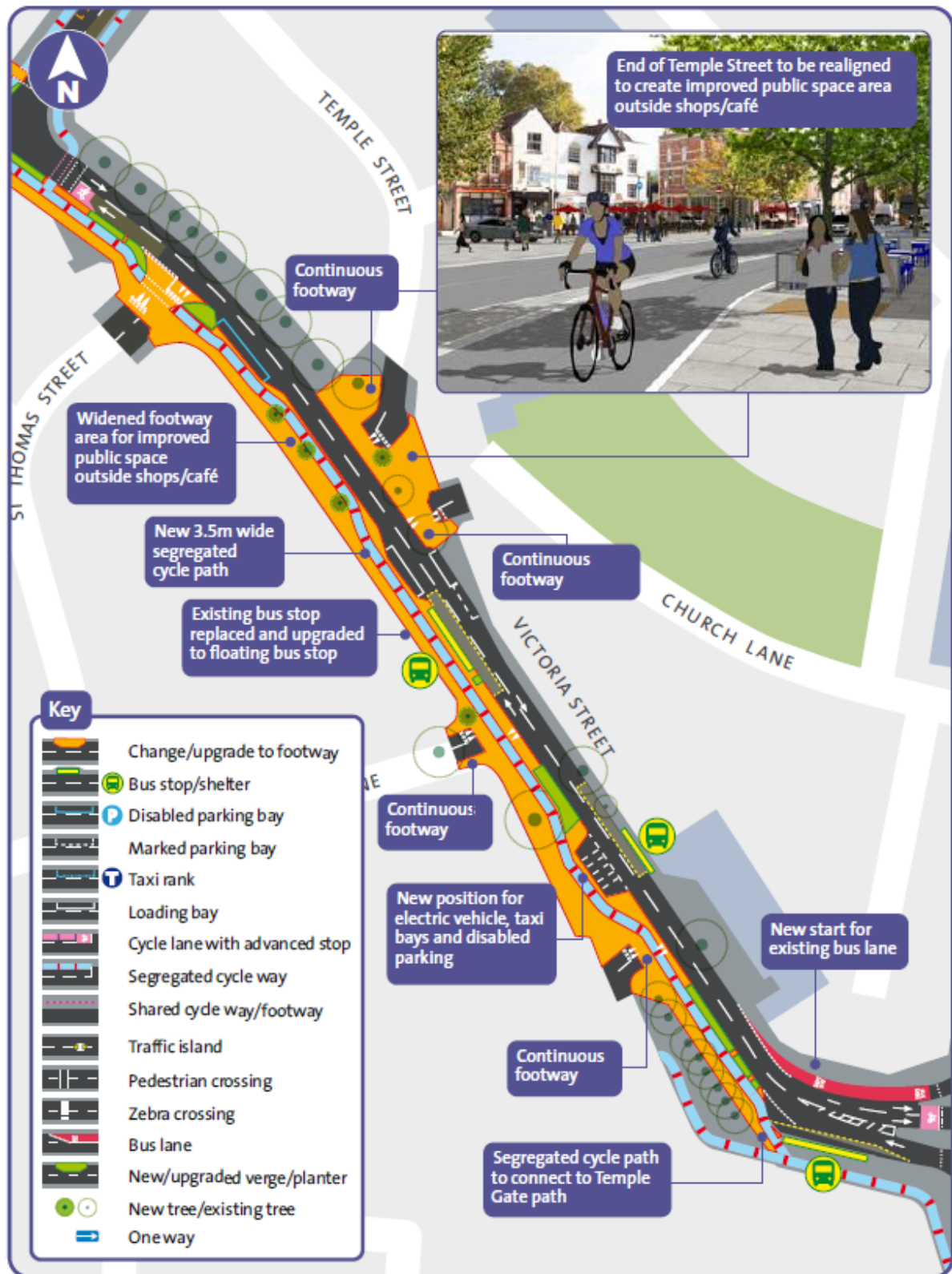
Date: _____

Drawn by: JRM	Checked by: JRM
Scale: 1:1000	Date: _____
Project: P21/1/2025	Sheet: _____
Author: P21/1/2025	Scale: _____
Drawn: _____	Project: _____
Scale: 1:1000 (A1 & 1:1000 (A3))	Project: _____
Sheet: E10070	Project: P21 - F

Victoria Street/Bristol Bridge – proposed changes



Victoria Street – proposed changes



- **Colston Avenue/St Augustine's Parade**

- Extension of S-bnd Bus Lane from War memorial to just beyond Colston Avenue Bus Only road
- Toucan crossing converted to parallel crossing.

Colston Avenue Design

